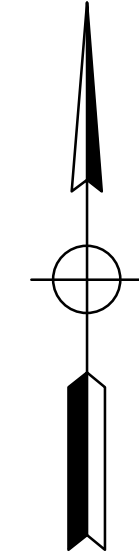


HARTLAND

CORNVILLE



Lot	Owner	Acreage
001	Landry, Christopher & Girard, David III	0.3
002	Plum Creek Timberland LLC	35.0
002-ON	Demo, Michael L.	0.0

Part of Map 13 Lot 2

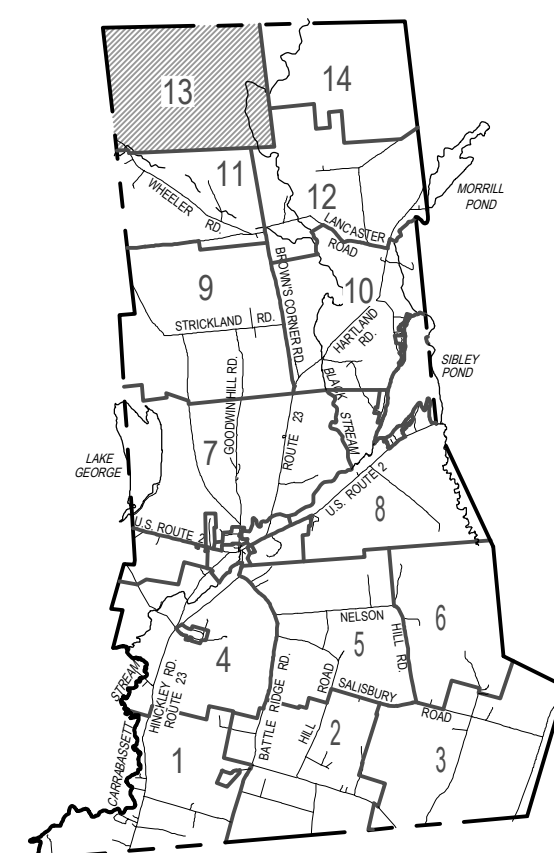
2
TG
B

Part of Map 12 Lot 10

EAST
BRANCH
BLACK
STREAM

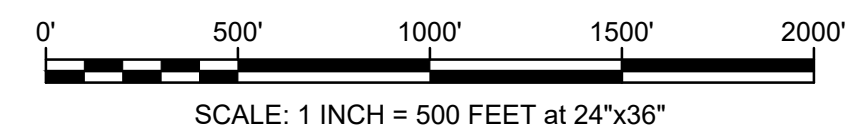
WHEELER ROAD

SCOTT ROAD



LOCUS MAP

TAX MAP
TOWN OF CANAAN
 SOMERSET COUNTY, MAINE
 ORIGINAL MAPS PREPARED BY
 CENTRAL MAINE SURVEYING
 1979
 UPDATED BY R.J. BUTLER &
 HEART OF MAINE SURVEYING
 HARMONY, MAINE
 - October 2018 -



SCALE: 1 INCH = 500 FEET at 24"x36"